

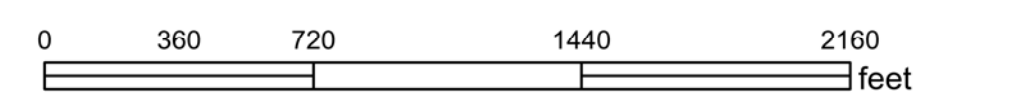
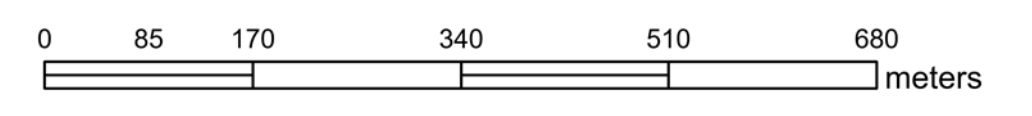
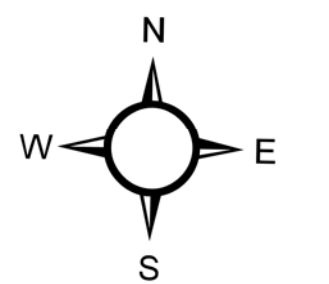
GROWTH CENTRE

Coldbrook

FUTURE LAND USE

Schedule C5

- C Commercial Designation
- M Industrial Designation
- R Residential Designation
- Growth Centre
- Property Parcel
- Town, Reserve or Federal Land
- Rural Area
- Lake
- River
- Trail



Approved: March 5, 2020

Amended: _____

Lands covered by watercourses/waterbodies shall be subject to the requirements of the Environmental Constraints (O1) Zone.

This map is a graphical representation of property boundaries and Municipal boundaries. It is not a survey and is not intended for use with calculating exact dimensions or area.

Sources: Nova Scotia Property Records Database and Topographic Database; NS Geomatics Centre; all other data originates with the Municipality of the County of Kings.



**MUNICIPALITY
OF THE
COUNTY OF KINGS**

Map Updated: September 27, 2024

